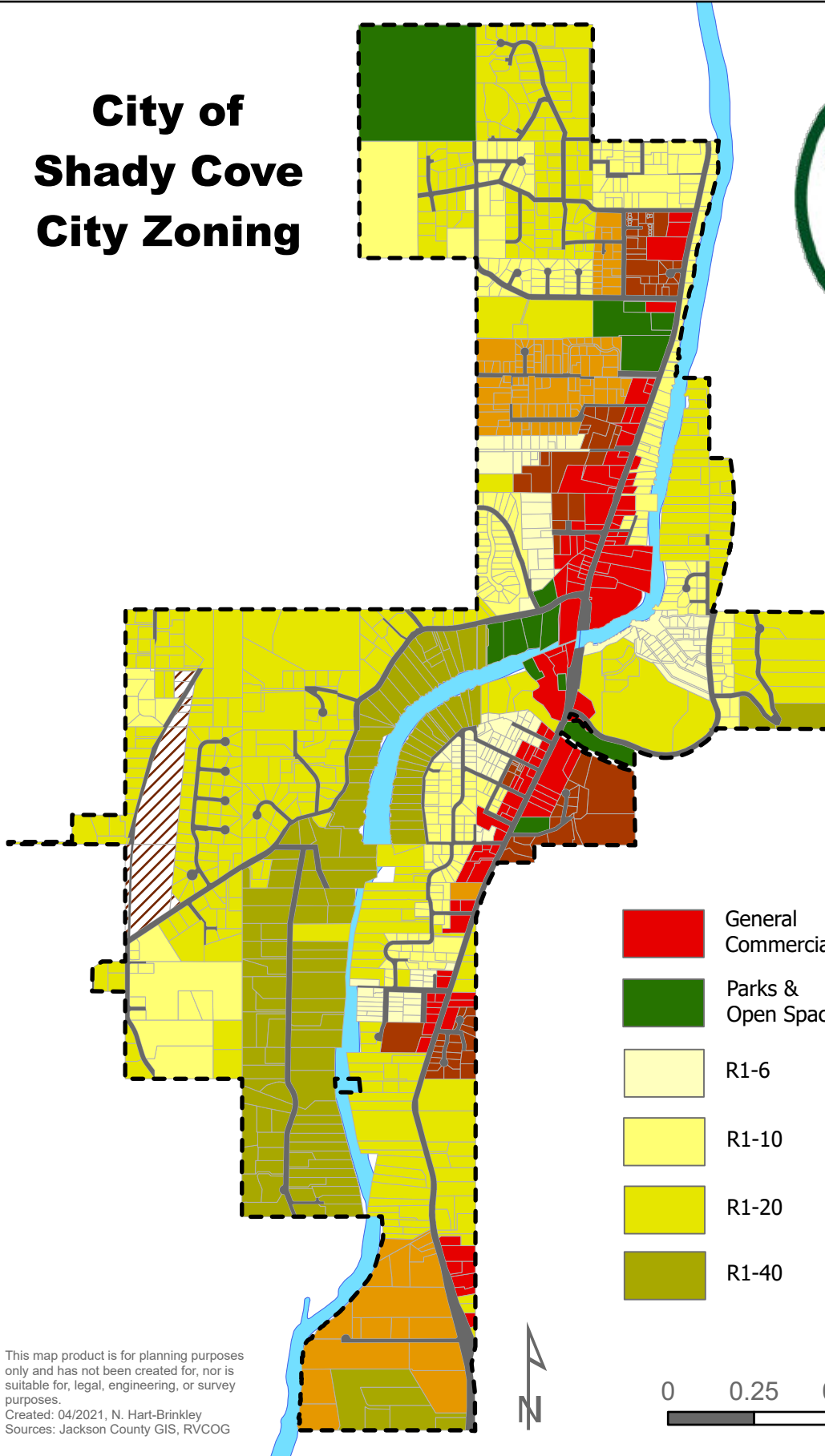














City of Shady Cove City Zoning



- | | | | |
|--|--------------------|---|-----------------|
|  | General Commercial |  | R2 |
|  | Parks & Open Space |  | R3 |
|  | R1-6 |  | Airport Concern |
|  | R1-10 |  | Right of Way |
|  | R1-20 |  | Rogue River |
|  | R1-40 |  | City Limits |

This map product is for planning purposes only and has not been created for, nor is suitable for, legal, engineering, or survey purposes.
 Created: 04/2021, N. Hart-Brinkley
 Sources: Jackson County GIS, RVCOG

